Wyoming History

Your Name

4th Grade

Your School

Date

Where is Wyoming?

Wyoming State Facts

- Statehood date:
- Size in Square Miles:
- Population:
- Neighboring States:
- Average Temperature:
  - In Winter
  - In Summer

Wyoming State Facts

- Important Physical Features:
- Capital:
- Largest City:
- State Nickname:

Wyoming State Facts

- Products:
- Native Animals

Wyoming State Governor

- The governor of Wyoming is:

Wyoming State Bird

Bird Name

Wyoming State Motto

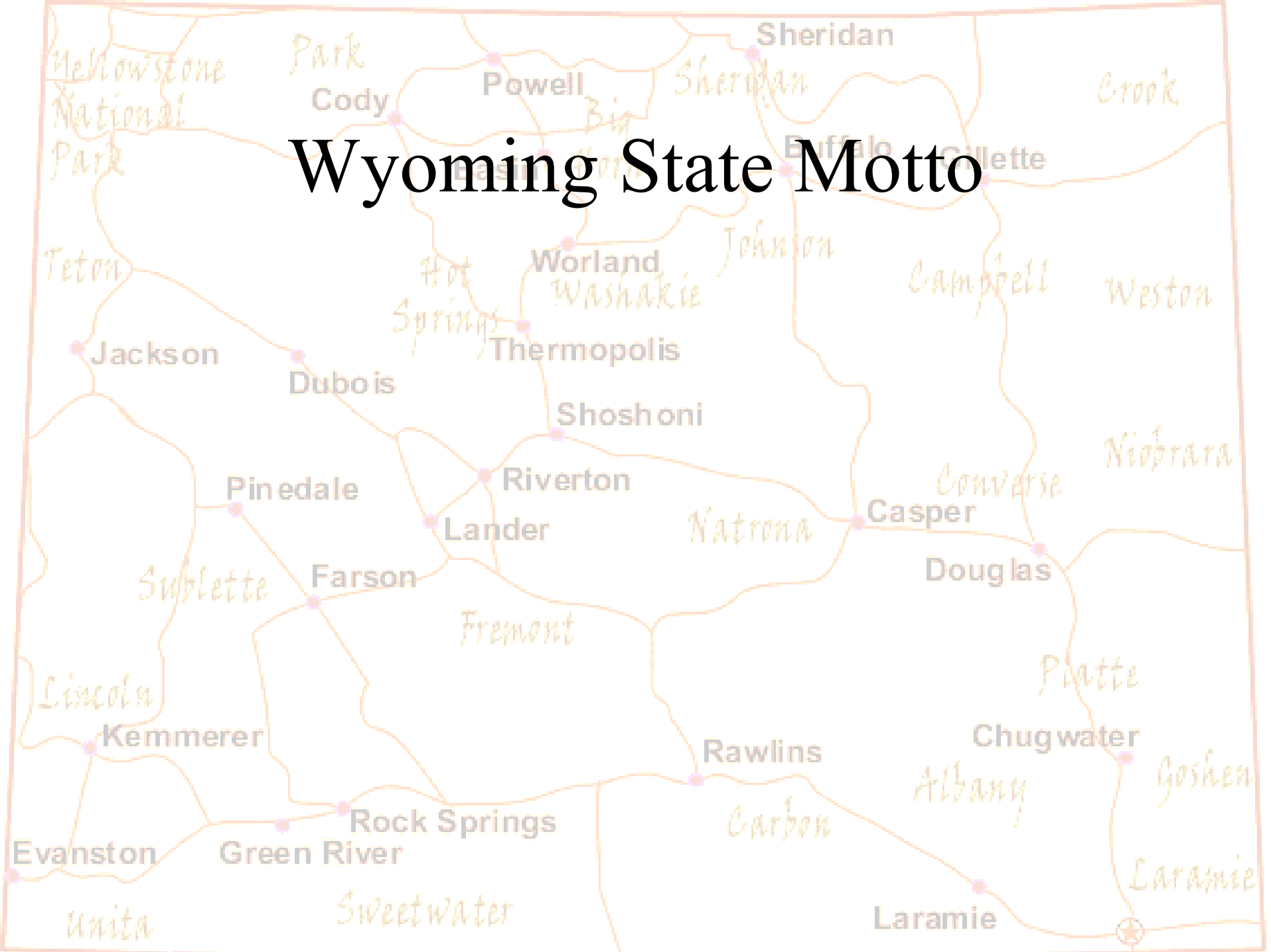

Wyoming State Flag

- The colors of Wyoming's Flag are:

Wyoming State Hero

Your Hero Name

Wyoming Mini-Timeline

Wyoming State License Plate
Created by Me!

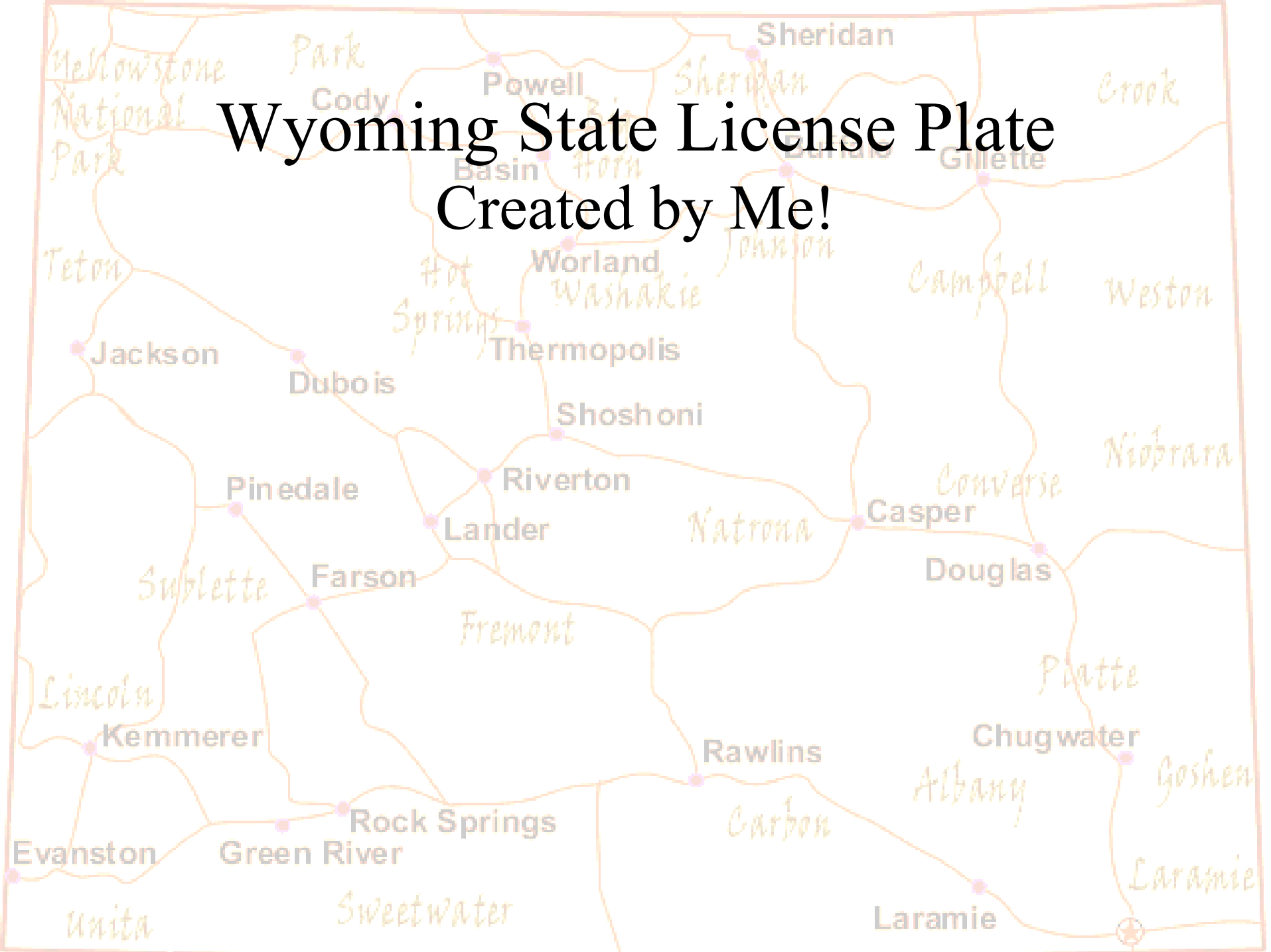

Wyoming

- Wyoming is special because

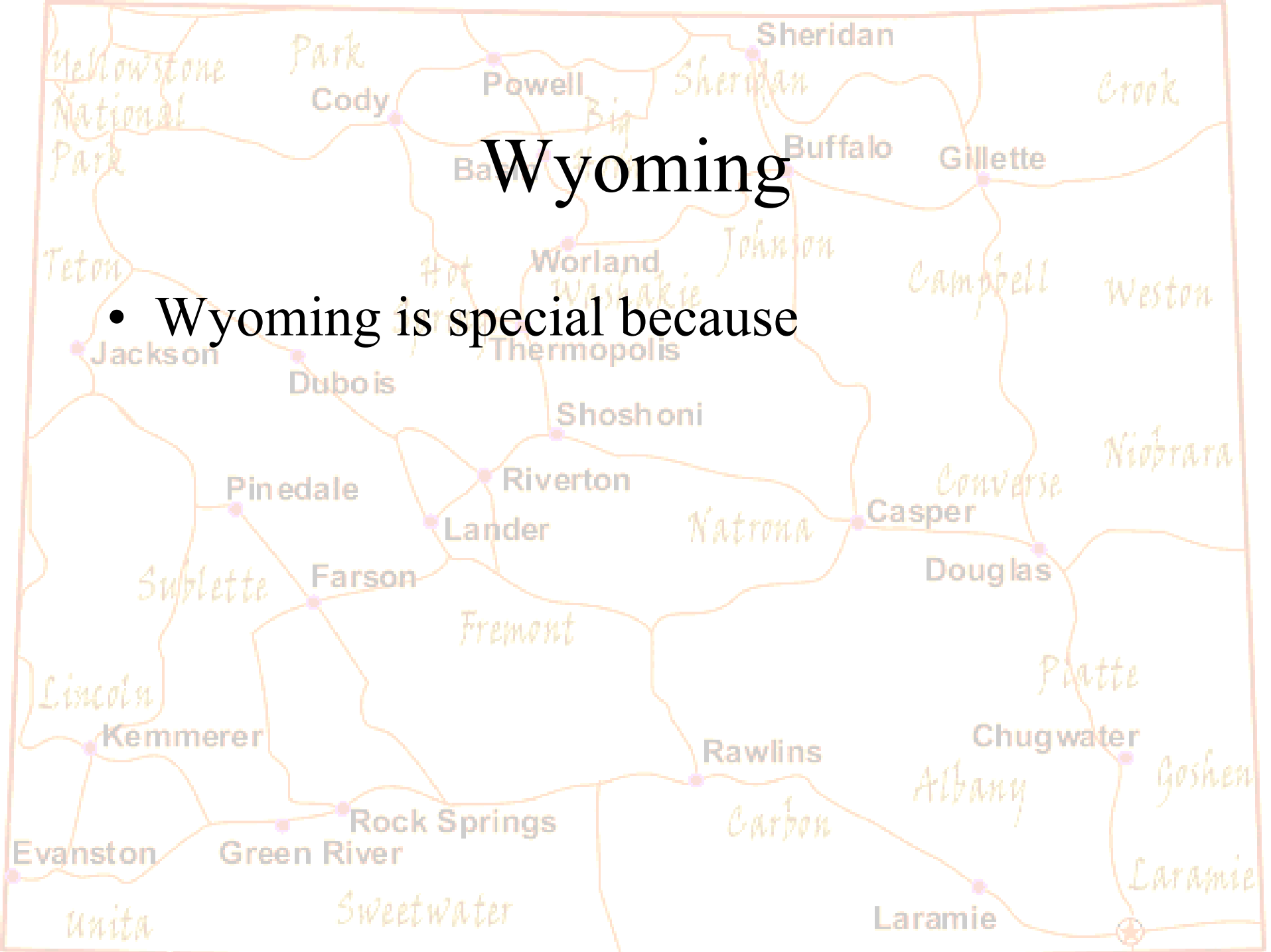

Wyoming Tourism

Wyoming Mining

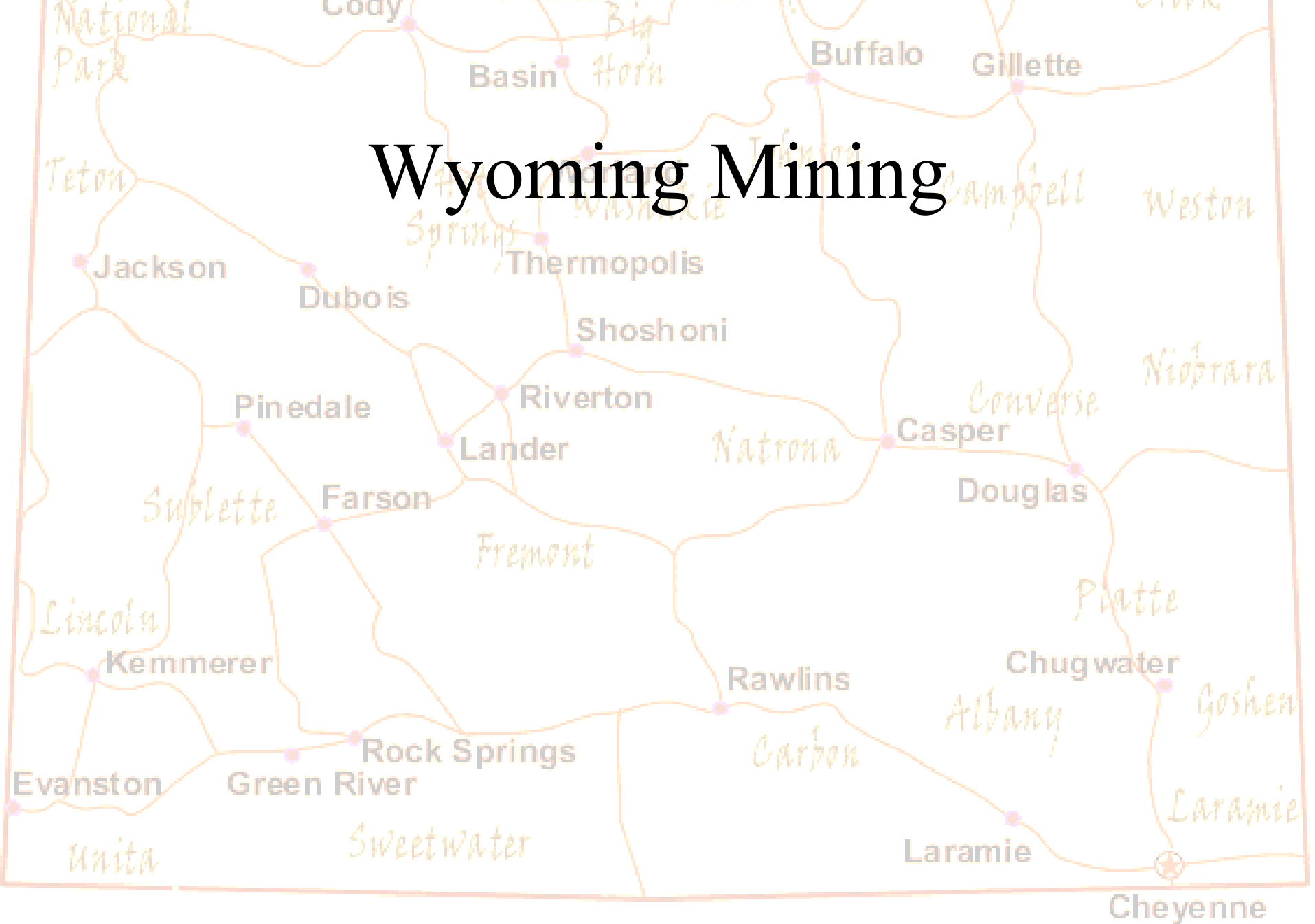

Wyoming Agriculture

Yellowstone National Park
Park
Cody
Powell
Big Horn
Sheridan
Sheridan
Crook
Basin
Buffalo
Gillette
Teton
Hot Springs
Worland
Washakie
Johnson
Campbell
Weston
Jackson
Thermopolis
Dubois
Shoshoni
Niobrara
Pinedale
Riverton
Converse
Lander
Natrona
Casper
Sublette
Farson
Douglas
Fremont
Platte
Lincoln
Kemmerer
Chugwater
Rawlins
Albany
Goshen
Rock Springs
Carbon
Evanston
Green River
Laramie
Sweetwater
Uinta
Laramie

Yellowstone National Park
Park
Cody
Powell
Big Horn
Sheridan
Sheridan
Crook
Basin
Buffalo
Gillette
Teton
Hot Springs
Worland
Washakie
Johnson
Campbell
Weston
Jackson
Thermopolis
Dubois
Shoshoni
Niobrara
Pinedale
Riverton
Converse
Lander
Natrona
Casper
Sublette
Farson
Douglas
Fremont
Platte
Lincoln
Kemmerer
Chugwater
Rawlins
Albany
Goshen
Rock Springs
Carbon
Evanston
Green River
Laramie
Sweetwater
Uinta
Laramie

Yellowstone National Park
Park
Cody
Powell
Big Horn
Sheridan
Sheridan
Crook
Basin
Buffalo
Gillette
Teton
Hot Springs
Worland
Washakie
Johnson
Campbell
Weston
Jackson
Thermopolis
Dubois
Shoshoni
Niobrara
Pinedale
Riverton
Converse
Lander
Natrona
Casper
Sublette
Farson
Douglas
Fremont
Platte
Lincoln
Kemmerer
Chugwater
Rawlins
Albany
Goshen
Rock Springs
Carbon
Evanston
Green River
Laramie
Sweetwater
Uinta
Laramie

Yellowstone National Park
Park
Cody
Powell
Big Horn
Sheridan
Sheridan
Crook
Basin
Buffalo
Gillette
Teton
Hot Springs
Worland
Washakie
Johnson
Campbell
Weston
Jackson
Thermopolis
Dubois
Shoshoni
Niobrara
Pinedale
Riverton
Converse
Lander
Natrona
Casper
Sublette
Farson
Douglas
Fremont
Platte
Lincoln
Kemmerer
Chugwater
Rawlins
Albany
Goshen
Rock Springs
Carbon
Evanston
Green River
Laramie
Sweetwater
Uinta
Laramie

Project Resources

- Map: KME and http://www.wyolinks.com/
- Technology Integration—Wyoming History
- Slide 2 link and follow directions in notes.
- General Wyoming State information.
- Wyoming Kid's Page

Wyoming State Standards Addressed:

- **4. Time Continuity, and Change**
  - Students demonstrate an understanding of the people, events, problems, ideas and cultures that were significant in the history of our community, state, nation, and world.
- **5. People, Places and Environments**
  - Students demonstrate an understanding of interrelationships among people, places, economies, and environments.
- **6. Social Studies Processes and Skills**
  - Students access, organize, synthesize, evaluate, and interpret information using appropriate resources and technology to collaborate, make decisions, solve problems, and report results in any of a variety of formats.
- **7. Technology**
  - Students demonstrate the ability to use the appropriate technology to access and process information applying a variety of resources to the study of history, geography, economics, and social institutions.